

WARREN COUNTY CANOE ACCESS SITES






ACCESS SITE LOCATIONS

HUDSON RIVER

1. At North River, State Route 28
2. At North River, State Route 28
3. At North River, State Route 28
4. At Riparius Bridge, State Route 8
5. At Nature/Hiking Trails, Hudson Street, 2/10 mile portage
6. At Warren County Fish Hatchery, Echo Lake Road
7. At Thurman Station Bridge, State Route 418
8. At Hudson River Recreation Area
9. At Hudson River Recreation Area
10. 3/4 mile north of Lake Luzerne on River Road


SCHROON RIVER

11. At Starbuckville Dam, County Route 53
12. At the South Horicon Bridge, County Route 30
13. Below Middletown Bridge, East Schroon River Road
14. At the County Home Bridge, East Schroon River Road
15. On River Street in Warrensburg, south side of river

-  CANOE ACCESS SITES
-  I87 EXITS
-  WATER BODIES
-  PUBLIC LAND
-  MUNICIPAL BOUNDARIES

For more information please contact Warren County Parks, Recreation and Railroad at 518-623-5576.

Map prepared by the Warren County GIS Program in March 2012 in coordination with the Warren County Parks and Recreation Department



IMPORTANT NOTICE AND DISCLAIMER:

THIS MAP AND INFORMATION IS PROVIDED "AS IS" AND WARREN COUNTY MAKES NO WARRANTIES OR GUARANTEES, EXPRESSED OR IMPLIED, INCLUDING WARRANTIES OF TITLE, NON-INFRINGEMENT, MERCHANTABILITY AND THAT OF FITNESS FOR A PARTICULAR PURPOSE CONCERNING THIS MAP AND THE INFORMATION CONTAINED HEREIN. USER ASSUMES ALL RISKS AND RESPONSIBILITY FOR DETERMINING WHETHER THIS MAP IS SUFFICIENT FOR PURPOSES INTENDED.



0 2.5 5 10 Miles